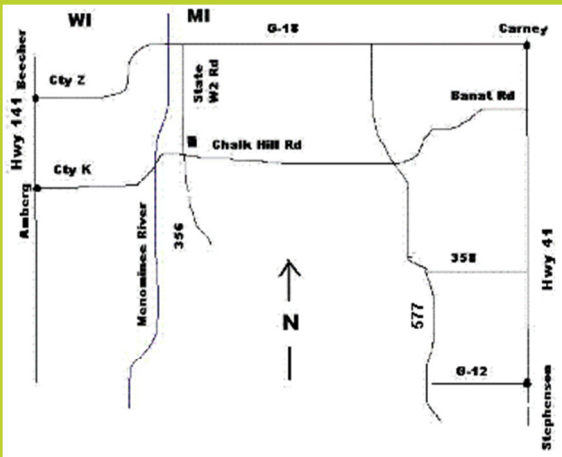


Directions



From Michigan:

From the North-

Hwy 41 South. West on G18. South on State Rd W-2. 5 miles to Campground.

-or- Hwy 41 North. West on Banat Rd, which becomes Chalk Hills Rd. North on State Rd W-2.

From the South-

Hwy 41 North. West on either G-12 or Cty 358. North on Hwy 577. West on Chalk Hills Rd. North on State Rd W-2.

From Wisconsin:

From the North-

Hwy 141 South. East on Cty K. Over bridge, North on State Rd W-2.

From the South-

Hwy 141 North. East on Cty K. Over bridge. North on State Rd W-2.



Use the Directions page on
www.ChalkHillsCampground.com
for a personalized Google Map




Chalk Hills Campground

N11180 State Rd W-2
Daggett, MI 49821

www.ChalkHillsCampground.com

Email:
info@ChalkHillsCampground.com

Phone: (906) 639-2286



Chalk Hills Campground

*Where Friends, Family and Fun
come together in the
Upper Peninsula of Michigan*

Info@ChalkHillsCampground.com
Phone: (906) 639.2286

25 sites – Just \$17/night

Each site has a large picnic table, and a fire ring to tell your favorite stories around. The sites are heavily wooded and there is plenty of downed wood – feel free to collect the wood for your fires while you are staying here. It is your responsibility to check the current Michigan laws regarding transporting wood to this location www.michigan.gov.

For your convenience, there are two privies which are located at opposite ends of the grounds.

Drinking water is available at the well house near the entrance. The 300' plus deep well ensures a cold drink is always available. Because this is a primitive campground, no threaded connections for water are allowed.

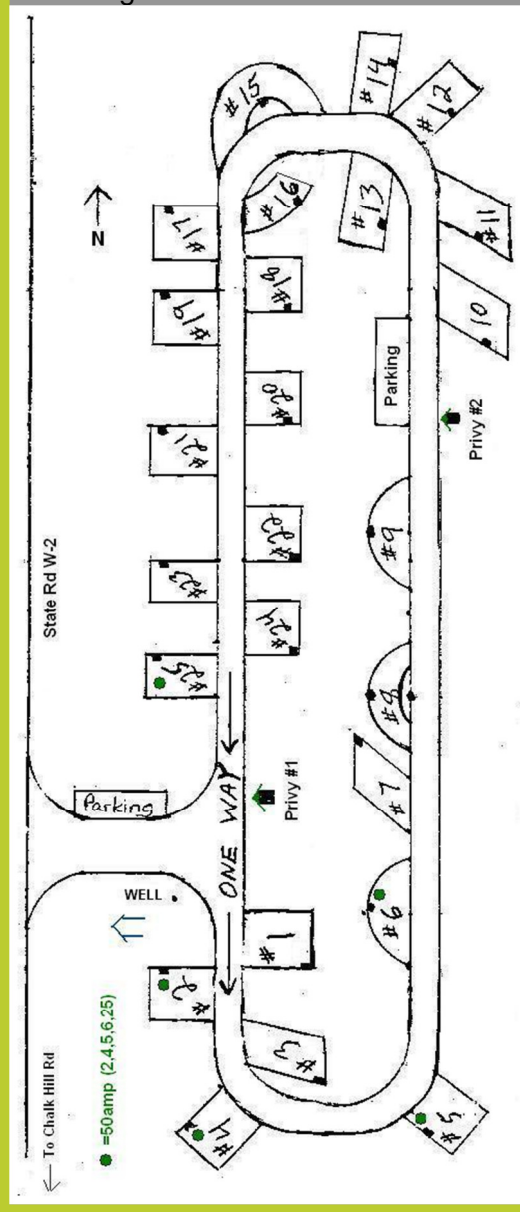
The playground area includes swings, twirling bars, and a sandbox. There is also tether ball and horseshoes for your enjoyment, walk the half-mile trail thru the woods and listen to the birds signing.

Thank you for your interest in staying with us.
Family Owned/Operated since 2008.
Al & Linda Techmeier & Family

Amenities

- Open mid-April through late fall
- Free Reservations (not required)
- Self-serve registration (just \$17/night)
- Electric at all sites
- Drinking water at well house (no threads)
- Nicely wooded, large sites
- Playground, horseshoes
- Half-mile walking trail through the woods
- Dogs and cats on leashes are welcome
- Short walk to the Menominee River

All sites have electric included.
Sites 2,4,5,6,25 have 50 amp.
Drinking water at well near entrance.



Check out the Campfire Recipes available online – please share yours with us. ChalkHillsCampground.com

Things to do nearby

Fishing/Boating

The Menominee River is just a short walk away, with a handicap accessible fishing platform within ¼ mile. The river is boundary water, so residents of either Michigan or Wisconsin only need a license from their home state. There are two boat launches nearby – 2 miles North at WE Energies #4 and 2 miles South.

Golf

All are public 9 hole courses.
Four Seasons Resort- Miscauno Island (7 mi)
Green Acres Golf Course on Cty Z (12 mi)
Indian Hills Golf Course-Stephenson (15 mi)

Zoo

De Young's Family Zoo – a unique, affordable experience. Wallace Hwy 577. (13 mi)

Waterfalls

Rustic paths lead to natural beauty. Get a guide before you come-too many to list!
Peminee Falls – State Rd W-2 (N 7 mi)
Dave's Falls- Hwy 141 WI (W. Cty K 9 mi, left)

Swimming

We strongly advise against swimming in the river near the campground due to a strong current.

ChalkHillsCampground.com